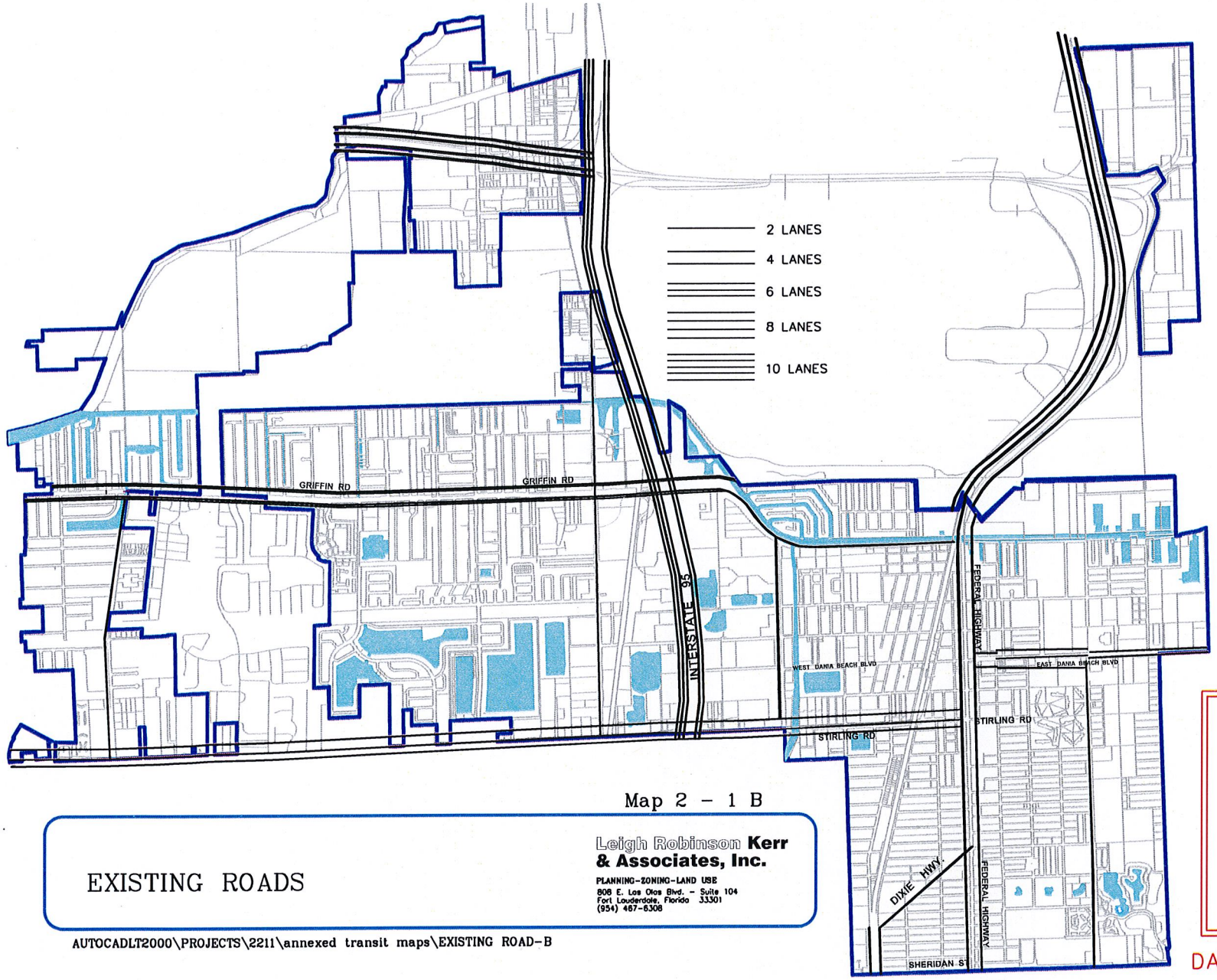

Map 2 - 1 B

EXISTING ROADS

Leigh Robinson Kerr & Associates, Inc.
PLANNING-ZONING-LAND USE
808 E. Las Olas Blvd. - Suite 104
Fort Lauderdale, Florida 33301
(954) 467-6308

AUTOCADLT2000\PROJECTS\2211\annexed transit maps\EXISTING ROAD-B

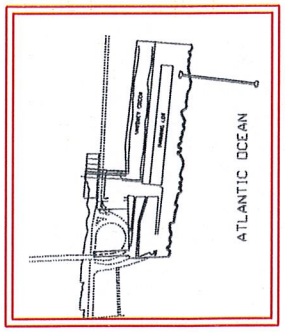

DANIA BEACH INSET

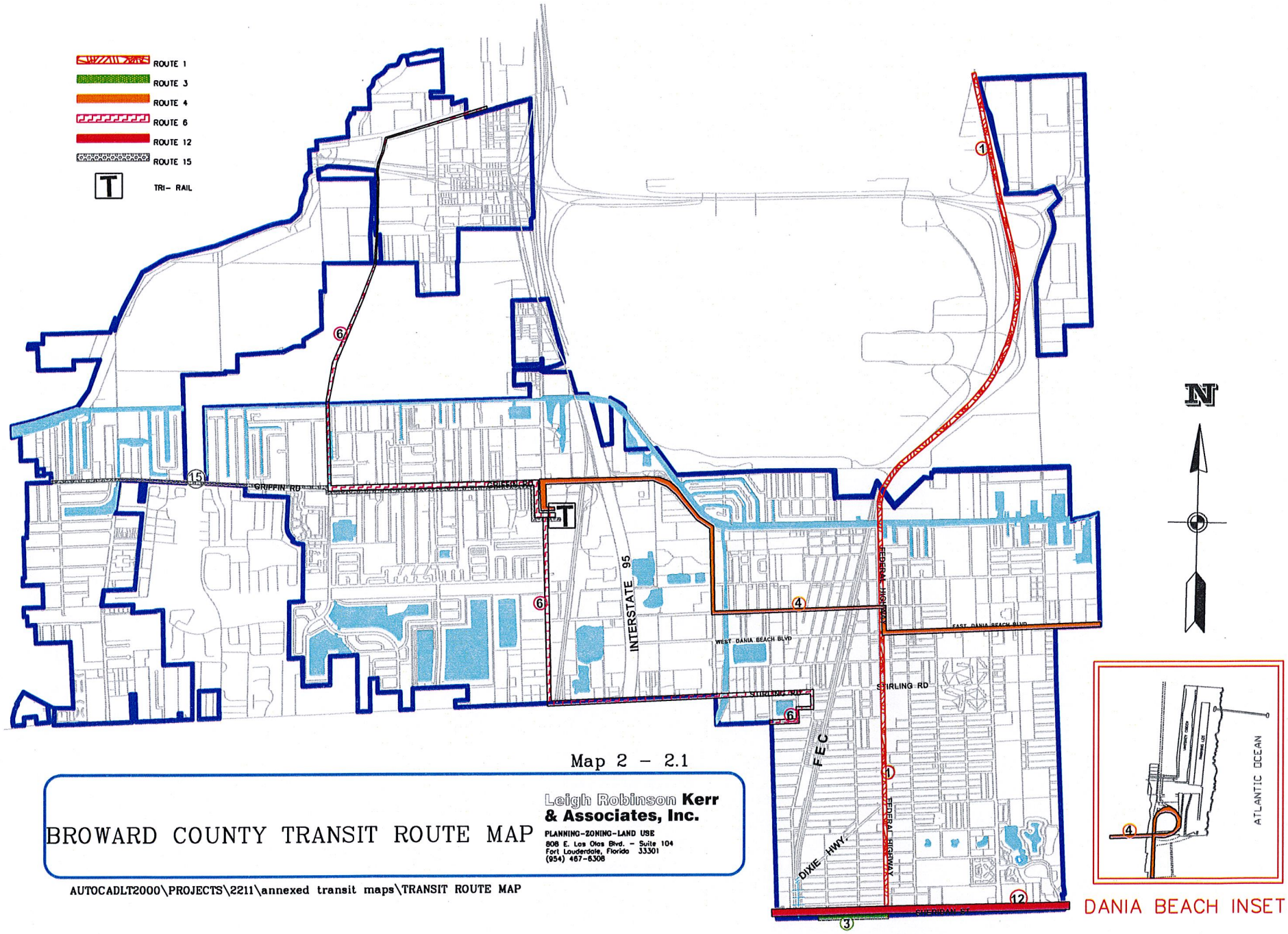

Map 2 – 2.1

BROWARD COUNTY TRANSIT ROUTE MAP

Leigh Robinson Kerr & Associates, Inc.
PLANNING-ZONING-LAND USE
808 E. Los Olas Blvd. - Suite 104
Fort Lauderdale, Florida 33301
(954) 467-6308

AUTOCADLT2000\PROJECTS\2211\annexed transit maps\TRANSIT ROUTE MAP

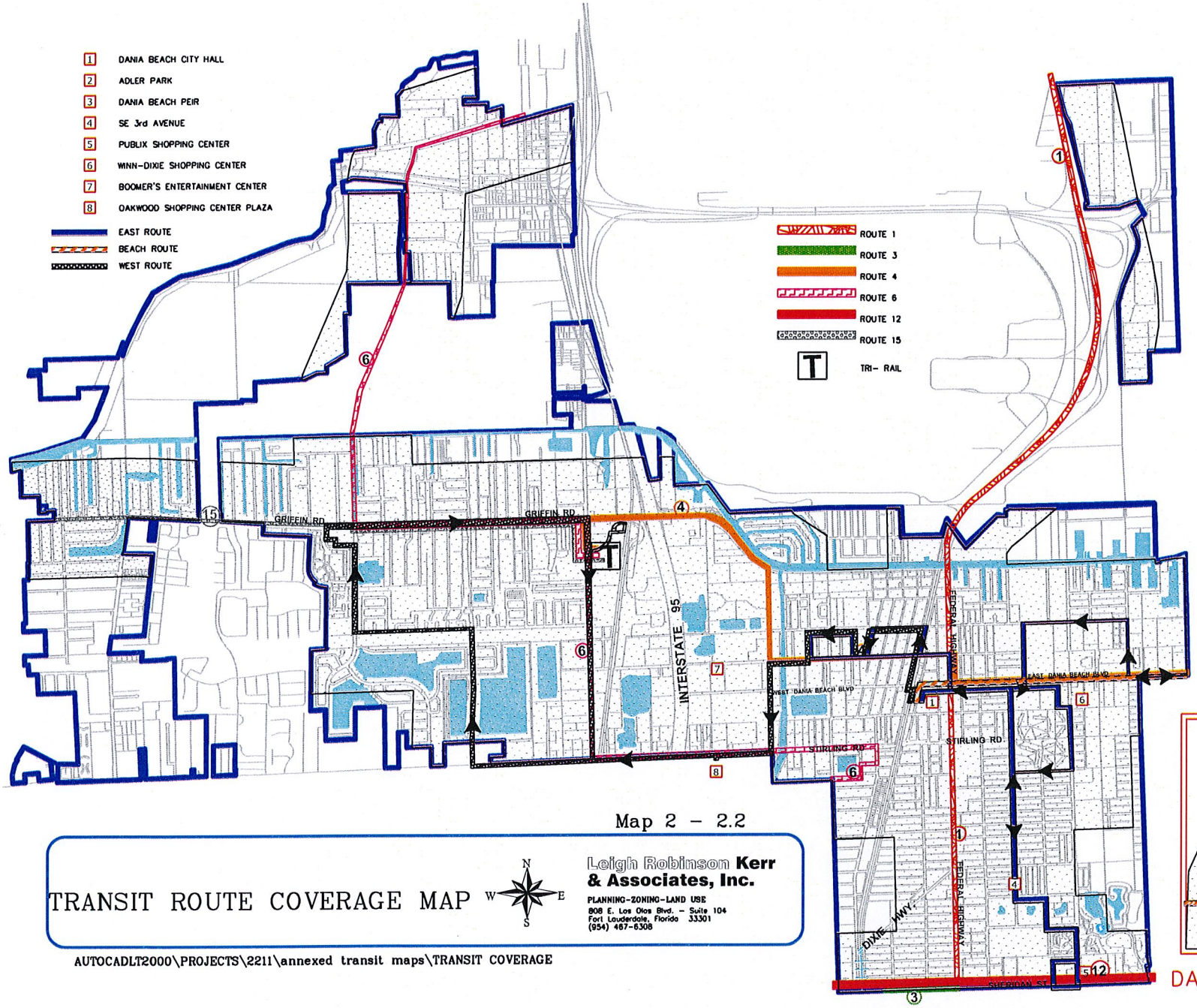

Map 2 – 2.2

TRANSIT ROUTE COVERAGE MAP

N W E S

Leigh Robinson Kerr & Associates, Inc.
PLANNING-ZONING-LAND USE
808 E. Los Olas Blvd. – Suite 104
Fort Lauderdale, Florida 33301
(954) 467-6308

AUTOCADLT2000\PROJECTS\2211\annexed transit maps\TRANSIT COVERAGE

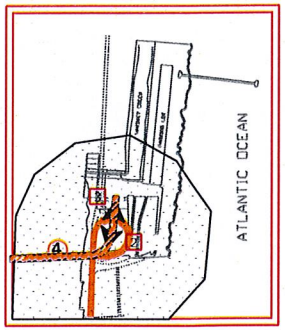

DANIA BEACH INSET

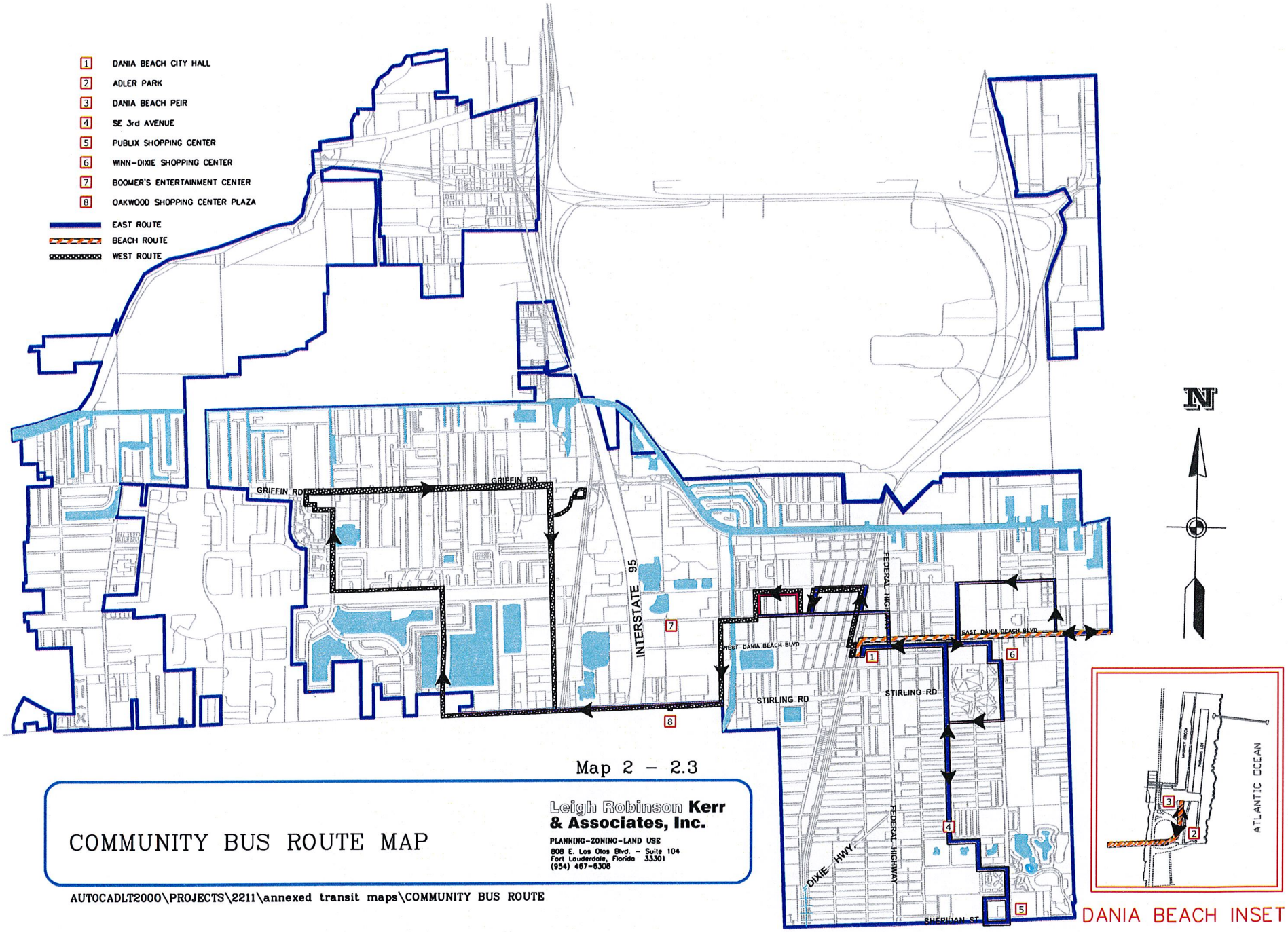

Map 2 – 2.3

COMMUNITY BUS ROUTE MAP

Leigh Robinson Kerr & Associates, Inc.
PLANNING-ZONING-LAND USE
808 E. Los Olas Blvd. - Suite 104
Fort Lauderdale, Florida 33301
(954) 467-6308

AUTOCADLT2000\PROJECTS\2211\annexed transit maps\COMMUNITY BUS ROUTE

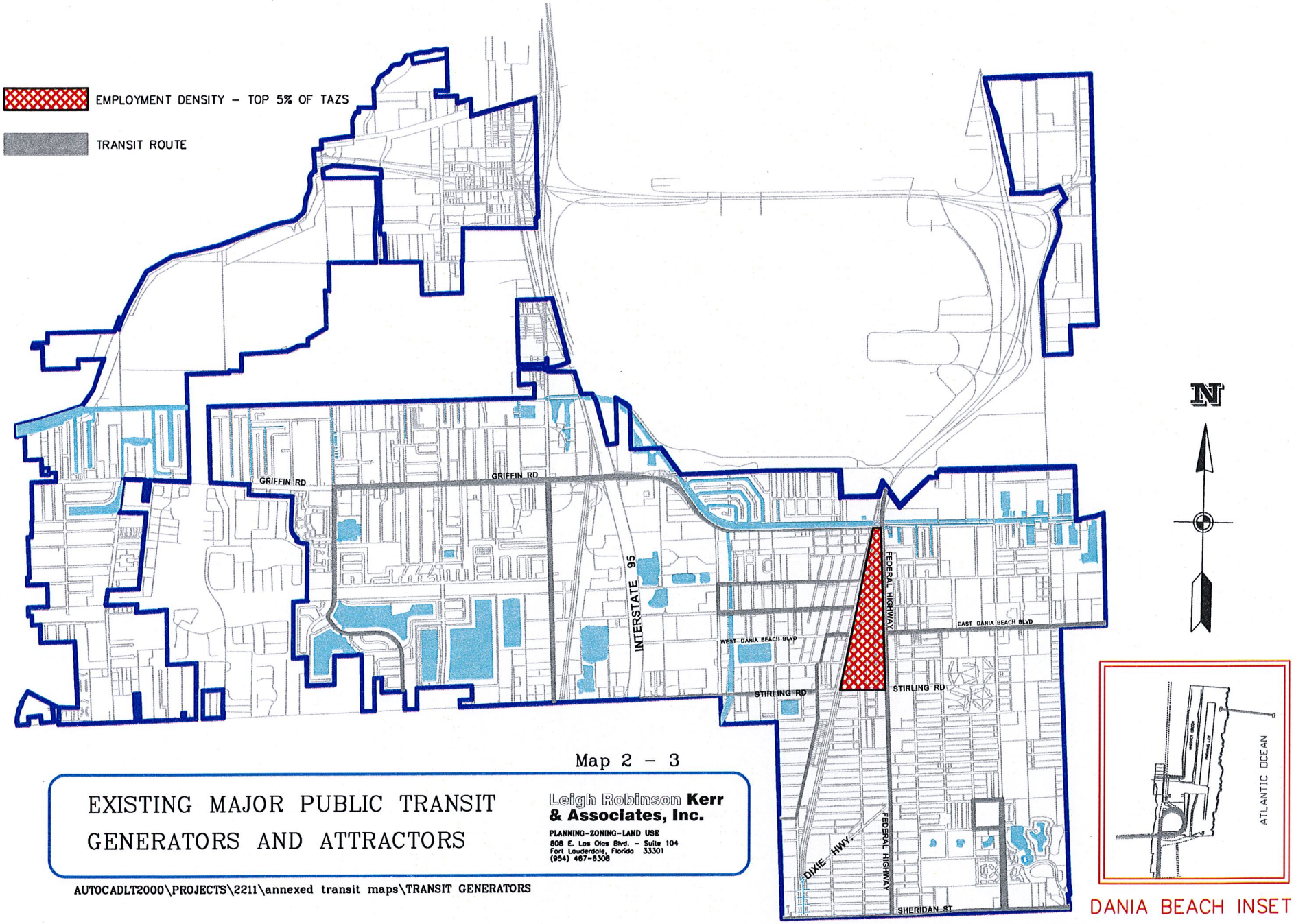

Map 2 - 3

EXISTING MAJOR PUBLIC TRANSIT GENERATORS AND ATTRACTORS

Leigh Robinson Kerr & Associates, Inc.
PLANNING-ZONING-LAND USE
808 E. Los Olas Blvd. - Suite 104
Fort Lauderdale, Florida 33301
(954) 467-8308

AUTOCADLT2000\PROJECTS\2211\annexed transit maps\TRANSIT GENERATORS

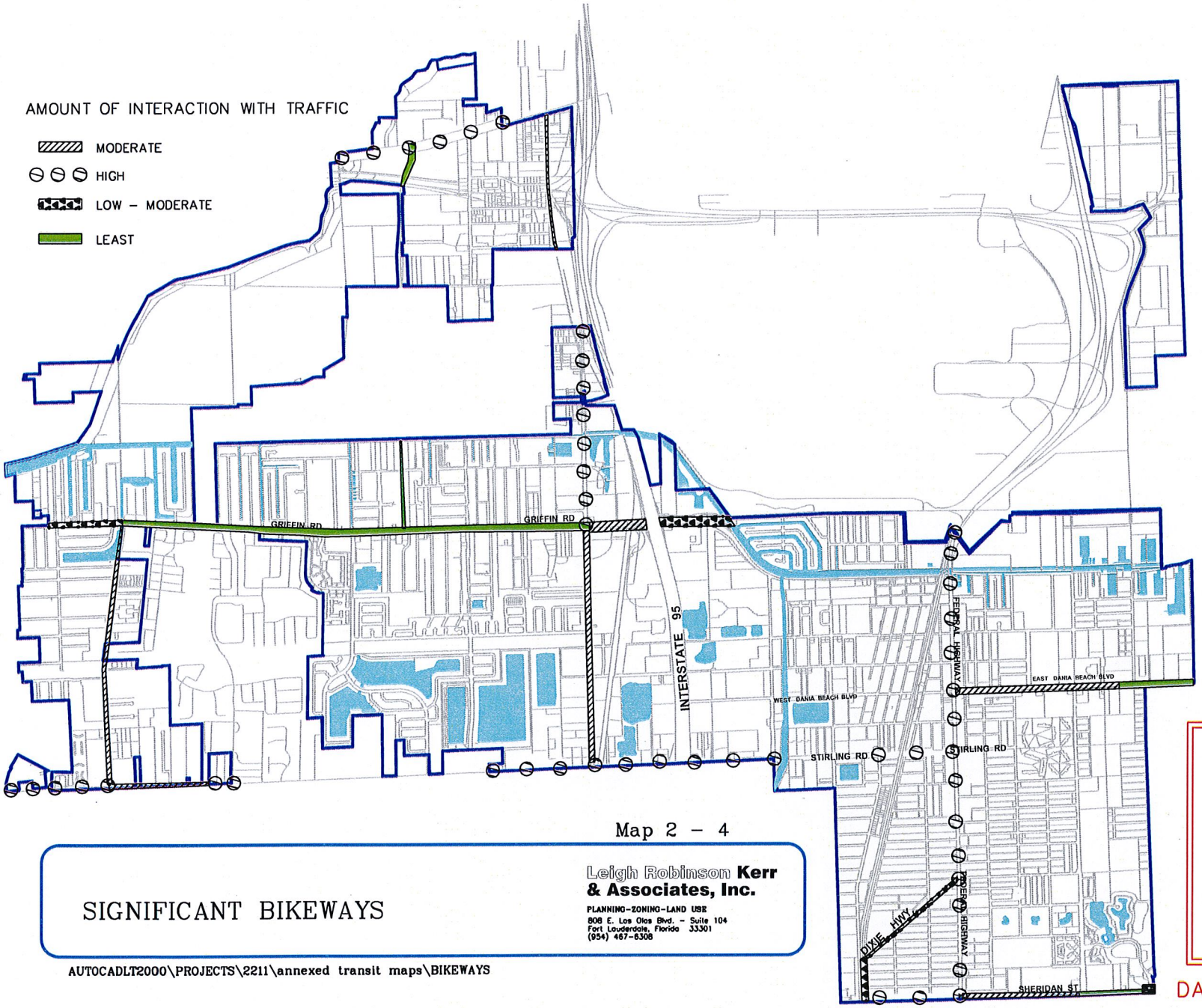

Map 2 - 4

SIGNIFICANT BIKEWAYS

Leigh Robinson Kerr & Associates, Inc.
PLANNING-ZONING-LAND USE
808 E. Las Olas Blvd. - Suite 104
Fort Lauderdale, Florida 33301
(954) 467-6308

AUTOCADLT2000\PROJECTS\2211\annexed transit maps\BIKEWAYS

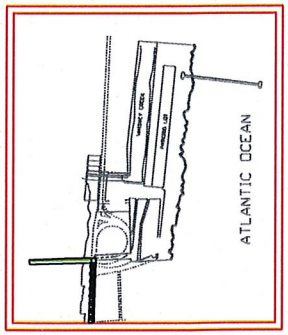

DANIA BEACH INSET

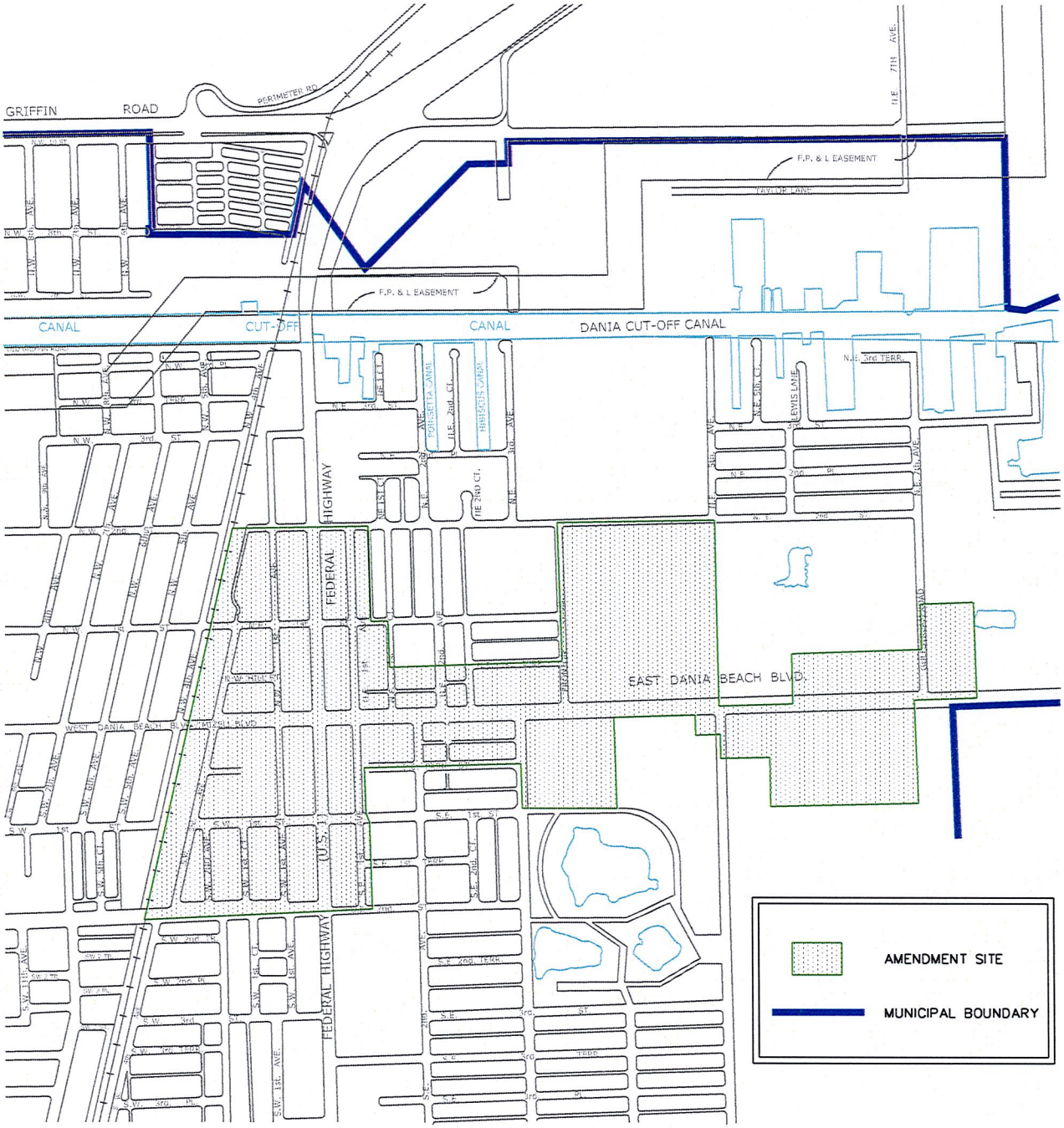

Map 2 – 5

DOWNTOWN LAC

N

SCALE: 1:1000'
DATE: APRIL 14, 2003

Leigh Robinson Kerr & Associates, Inc.
PLANNING-ZONING-LAND USE
808 E. Las Olas Blvd. – Suite 104
Fort Lauderdale, Florida 33301
(954) 467-6308

AUTOCADLT2000\PROJECTS\2211\annexed transit maps\LAC-BNDRY