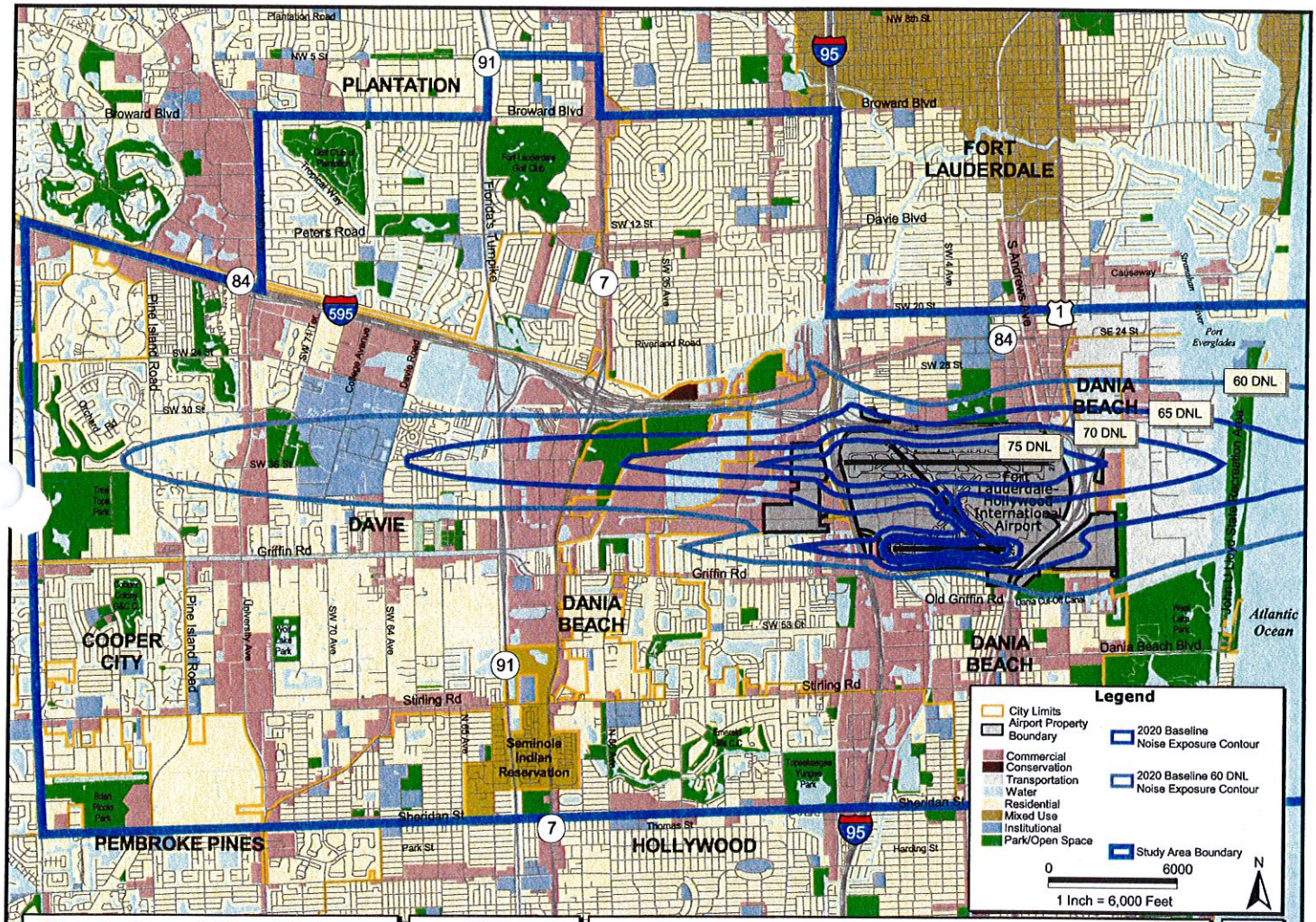

Environmental Impact Statement
Fort Lauderdale - Hollywood International Airport

FINAL
10/30/07 Prepared by Landrum & Brown
Pilename: GIS\Archive\apr\
base_contour_maps.apr
Contours: FII_2020baseline-rev2

2020 No Action
Noise Exposure Pattern

Exhibit:
6.C.
1-20

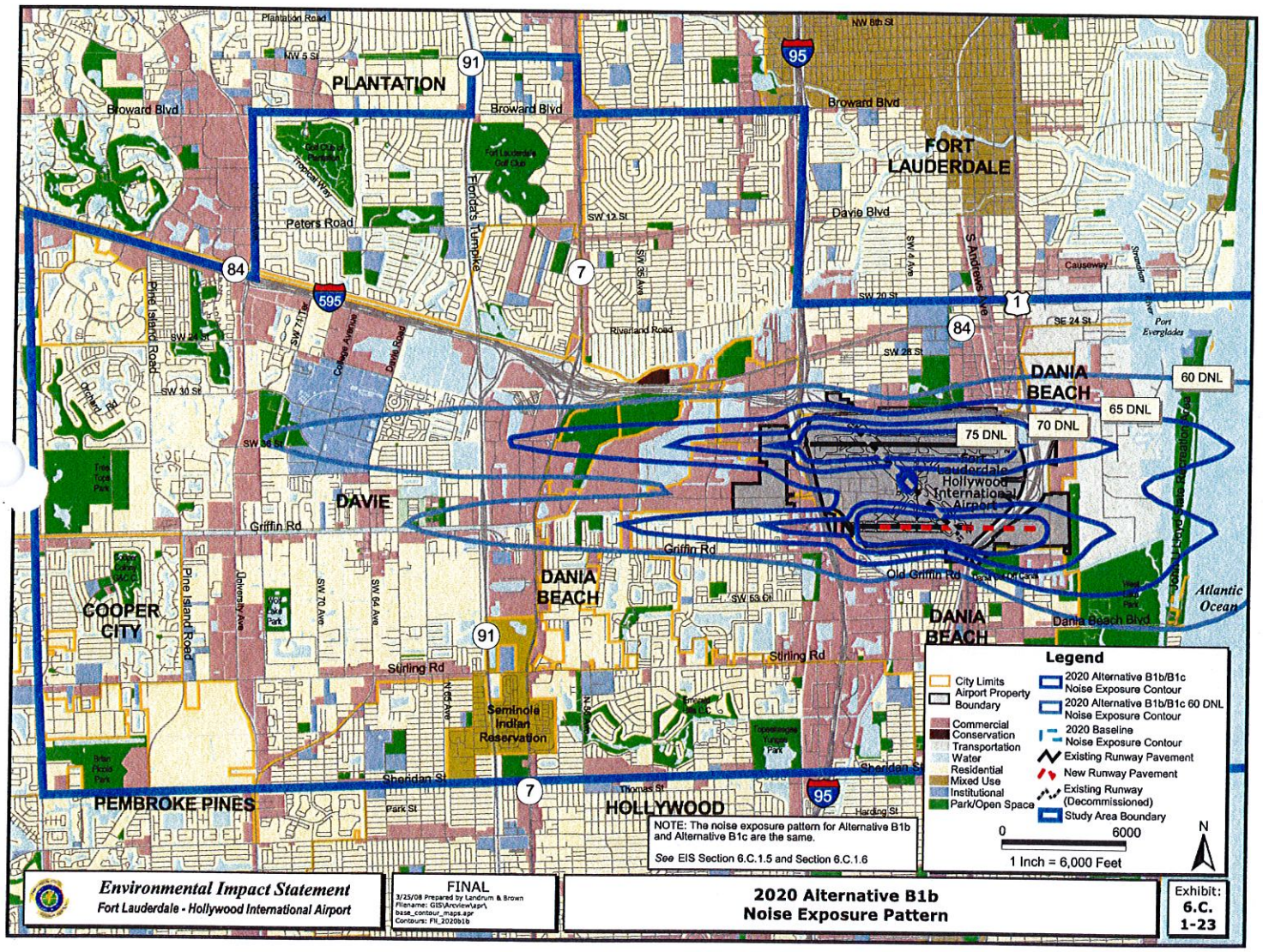
PLANTATION
FORT LAUDERDALE
DANIA BEACH
DAVIE
COOPER CITY
PEMBROKE PINES
HOLLYWOOD
Seminole Indian Reservation
Atlantic Ocean
Broward Blvd
Davie Blvd
Griffin Rd
Stirling Rd
Sheridan St
Peters Road
Riverland Road
Old Griffin Rd
Dania Beach Blvd
Pine Island Road
Florida Turnpike
Hollywood International Airport
60 DNL
65 DNL
70 DNL
75 DNL
Legend
City Limits
Airport Property Boundary
Commercial
Conservation
Transportation
Water
Residential
Mixed Use
Institutional
Park/Open Space
2020 Alternative B1b/B1c Noise Exposure Contour
2020 Alternative B1b/B1c 60 DNL Noise Exposure Contour
2020 Baseline Noise Exposure Contour
Existing Runway Pavement
New Runway Pavement
Existing Runway (Decommissioned)
Study Area Boundary
0
6000
1 Inch = 6,000 Feet
N
NOTE: The noise exposure pattern for Alternative B1b and Alternative B1c are the same.
See EIS Section 6.C.1.5 and Section 6.C.1.6
Environmental Impact Statement
Fort Lauderdale - Hollywood International Airport
FINAL
3/25/08 Prepared by Landrum & Brown
Filename: GIS\Archive\apr\base_contour_maps.apr
Contours: FII_2020b1b
2020 Alternative B1b
Noise Exposure Pattern
Exhibit:
6.C.
1-23

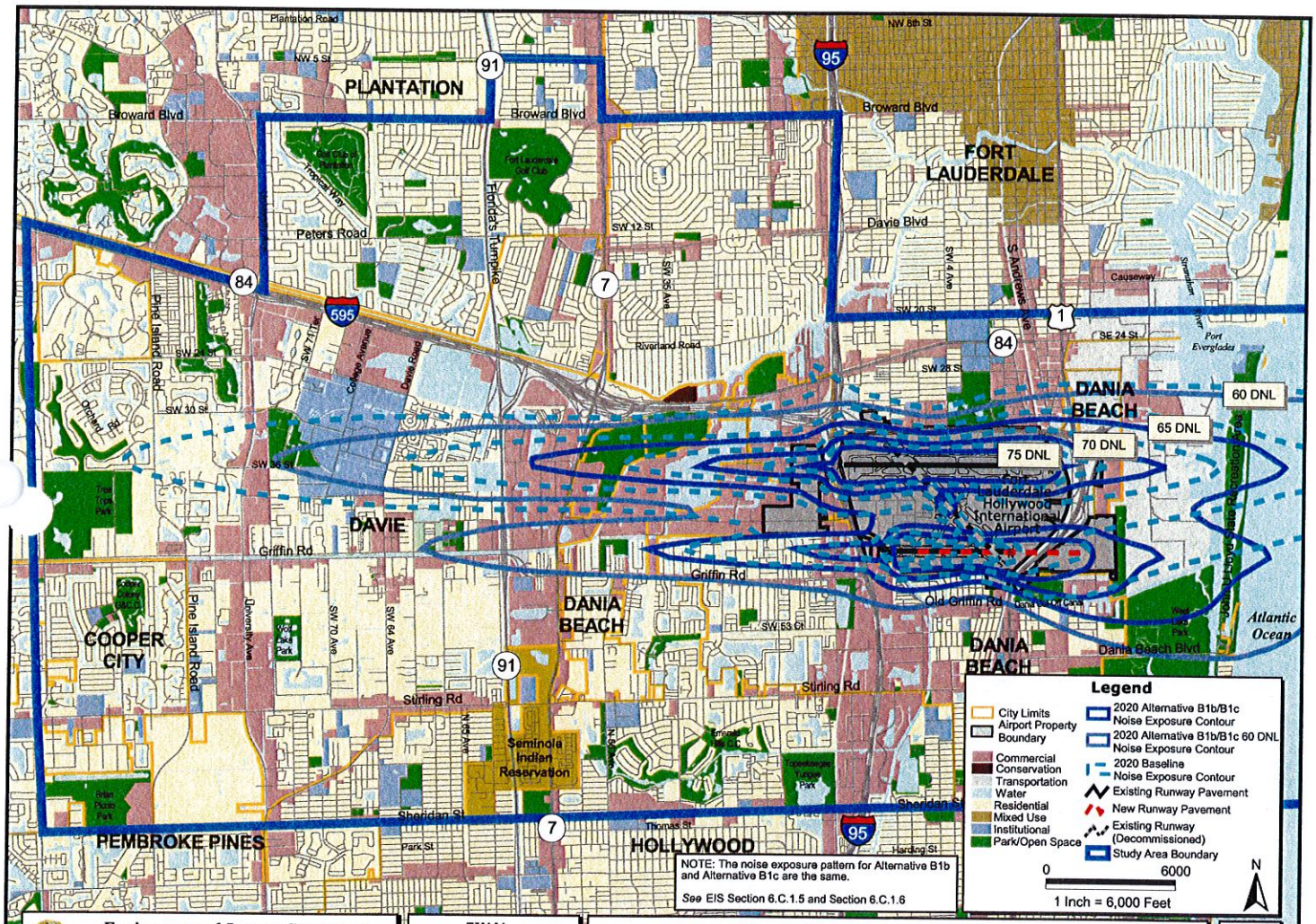

Environmental Impact Statement
Fort Lauderdale - Hollywood International Airport

FINAL
3/25/08 Prepared by Landrum & Brown
Filename: GIS\Arcview\apr\base_contour_maps.apr
Contours: FII_2020baseline-rev2/FII_2020b1b

Comparison of 2020 No Action and Alternative B1b Noise Exposure Pattern

Exhibit: **6.C. 1-24**